

**ESSO-Indian National Centre for Ocean Information
Services (ESSO-INCOIS)**

**Ministry of Earth Sciences, Govt. of India
Hyderabad-500090**

INCOIS/ENSO/Bull/2026/05

5th June 2026

**Outlook of NINO 3.4 index for the period
June 2026 - February 2027**

Highlights:

- **The sea surface temperature anomaly signature over the central and eastern equatorial Pacific indicates El Niño conditions in May.**
- **Probability of ENSO phases shows El Niño as the dominant phase from June 2026 onwards through February 2027, with probabilities ranging from 70–90%, followed by ENSO-neutral conditions as the second most likely phase with probabilities of 10–30%, while La Niña remains the least probable phase with probabilities of less than 3%.**

Introduction

El Niño refers to the warm eastern Pacific Ocean warming associated with the positive phase of the El Niño Southern Oscillation (ENSO). A prevailing El Niño condition in the Pacific Ocean has an adverse effect on the Indian summer monsoon rainfall and, thereby on the economic well-being of the country. El Niño is also found to cause stronger and prolonged marine heatwaves in the northern Indian Ocean, damaging the ecological balance, coral reefs and causing significant losses to the fishery industry. Thus, monitoring the El Niño condition and predicting its further evolution with sufficient lead time is of prime importance for better preparedness and policymaking. This bulletin outlines the current state of the Pacific Ocean and an outlook on the evolution of El Niño/La Niña conditions in the subsequent seasons.

Details of the datasets and methodology used to prepare this bulletin are given in Annexure-I.

Evolution of Nino 3.4 Sea Surface Temperature Anomaly

Monthly evolution of Nino 3.4 SST anomaly in the past two years is shown in Fig. 1. The positive SST anomaly conditions prevailing in the Pacific weakened to near-neutral conditions by May 2024 (Fig. 1). Figure 2 shows that moderate positive subsurface temperature anomalies ($\sim 3^{\circ}\text{C}$) developed in the western equatorial Pacific from May to November 2025, while SST anomalies remained weak to moderate during the period, with patchy warming and cooling across the equatorial Pacific, indicating the gradual evolution from ENSO-neutral towards near-La Niña conditions. By February 2026, reduced surface cooling was observed across the central and eastern equatorial Pacific, while strong subsurface warming persisted in the western Pacific and extended eastward into the central Pacific, consistent with the development of ENSO-neutral conditions, with indications of emerging El Niño-like conditions (Fig. 2). As shown in Figure 3, by May 2026, negative SST anomalies over the central and eastern equatorial Pacific largely disappeared, accompanied by weakening subsurface cooling in the east-central Pacific, while strong surface and subsurface warm anomalies ($>3^{\circ}\text{C}$) gradually extended eastward from the western Pacific across the central and eastern equatorial Pacific, indicating the development of El Niño conditions. Hence, ENSO was in an El Niño phase over the central Pacific by May 2026.

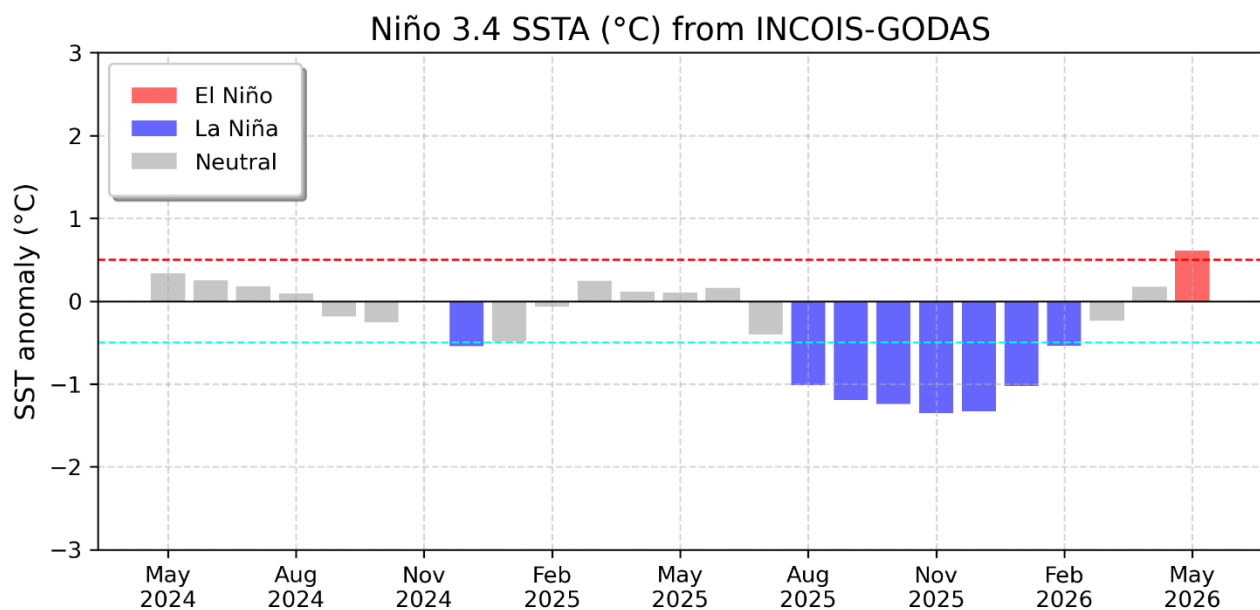


Fig. 1: Evolution of Sea Surface Temperature anomalies ($^{\circ}\text{C}$) in the Niño 3.4 (5°S - 5°N , 170°W - 120°W) region in the period May 2024 - May 2026. The RED and CYAN horizontal lines represent 0.5°C SST anomaly

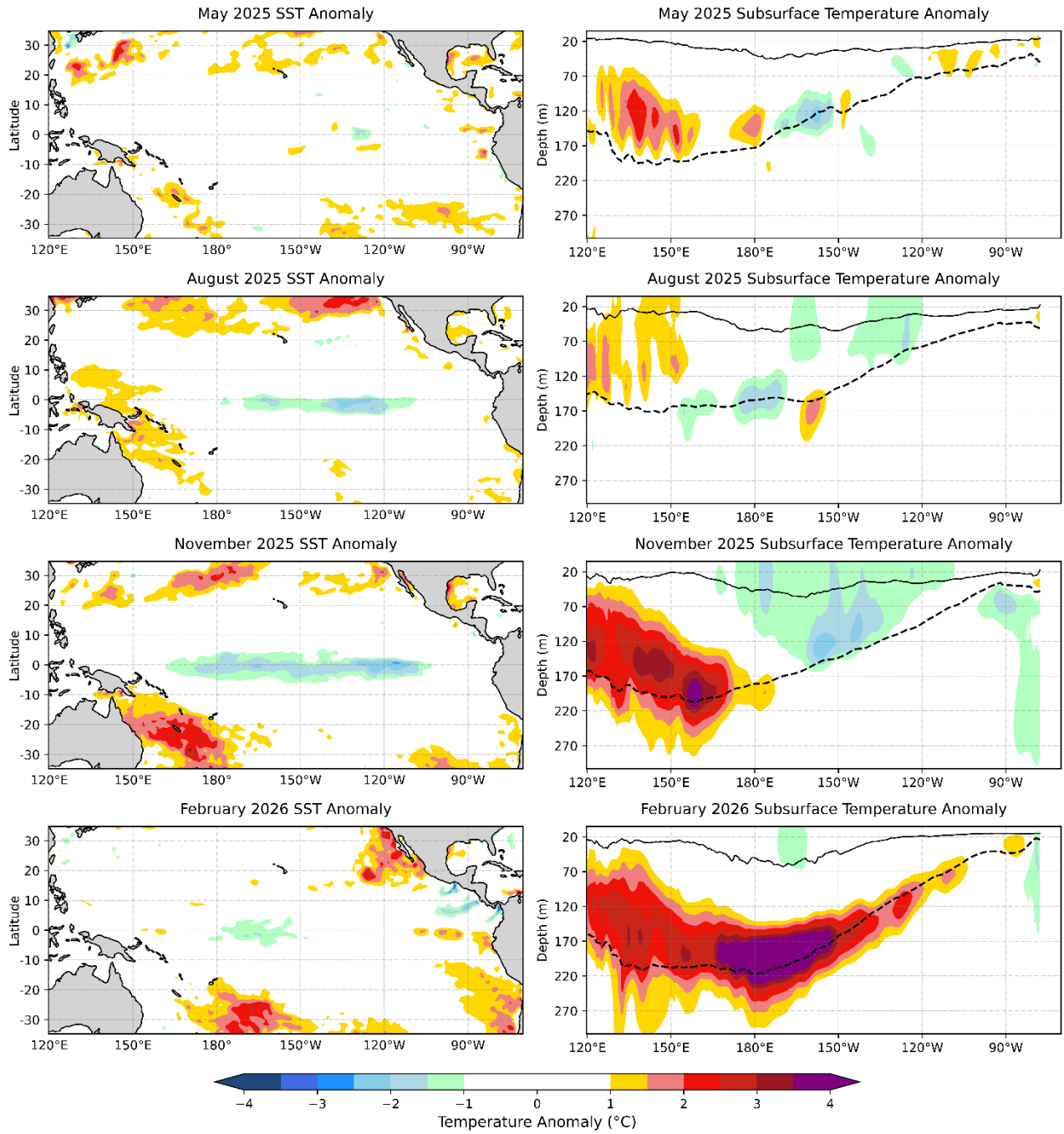


Fig. 2: (left) Monthly SST anomaly for the tropical Pacific. (Right) Subsurface temperature anomaly averaged over 5°S-5°N for the corresponding months.

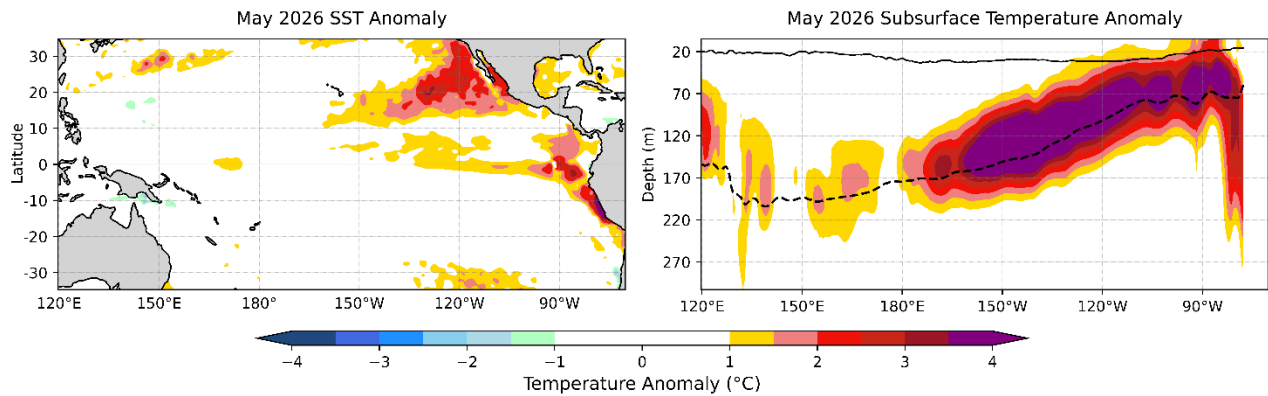


Fig. 3: (Left) Monthly SST anomaly for the tropical Pacific in May 2026. (Right) Subsurface temperature anomaly averaged over 5° S-5° N for May 2026.

INCOIS Outlook for NINO 3.4 index

INCOIS devised a deep learning-based Bayesian Convolutional Neural Network (BCNN) model to have probabilistic outlooks of the future evolution of Nino 3.4 index. The model provides skillful prediction of Nino 3.4 index up to a lead-time of 15 months [See Annexure-I for more details of the model and its skill levels]. Median values of Nino 3.4 SST anomalies predicted by the model based on the March 2026 – May 2026 initial conditions extracted from INCOIS- GODAS are shown in Fig. 4. From June 2026 onwards through the forecast period to February 2027, El Niño is expected to be the dominant ENSO phase, with probabilities ranging from 70% to 90% (Fig. 5). ENSO-neutral conditions are projected to be the second most likely phase, with probabilities of 10% to 30%, followed by La Niña, which remains the least probable phase with probabilities of less than 3%.

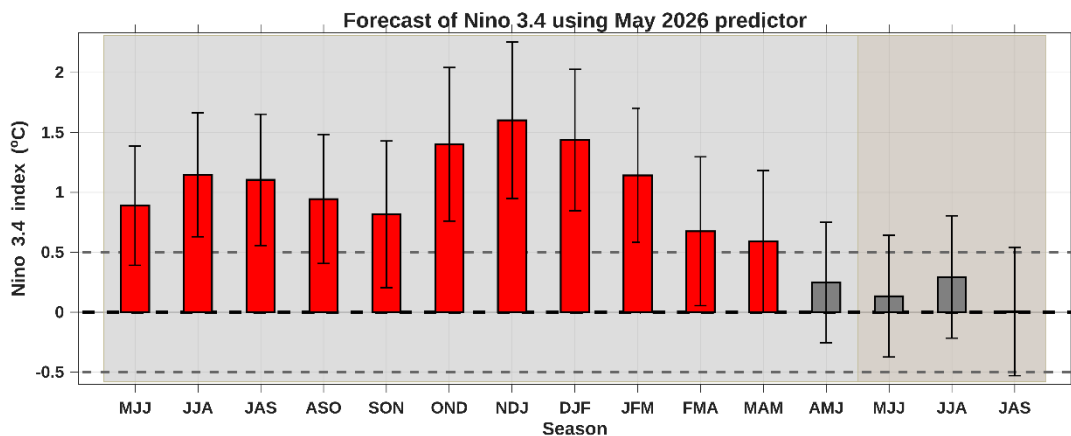


Fig. 4: Median prediction of Nino 3.4 index using March 2026 - May 2026 predictors for the upcoming seasons.

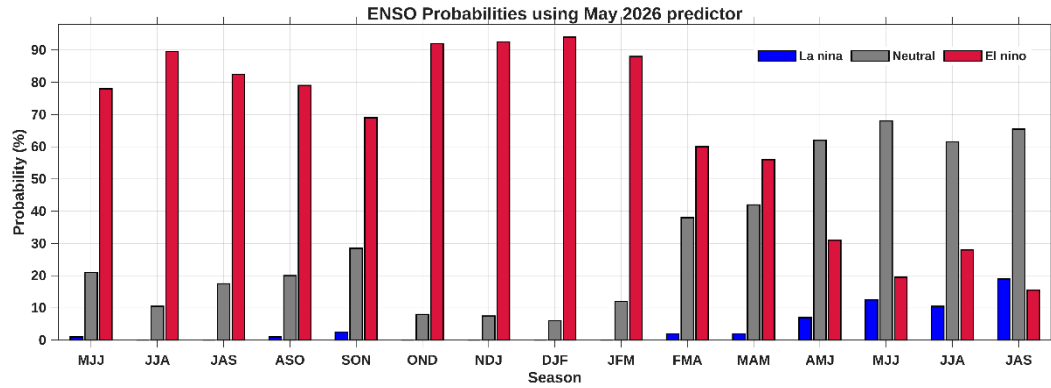


Fig. 5. Forecast of El Nino/La Nina conditions using March 2026 - May 2026 predictors.

DISCLAIMER: This bulletin is based on numerical ocean model and ML method being run at INCOIS and the conclusions are based on the scientific understanding of those who prepared the bulletin. The predictions are evaluated routinely with available observational datasets. Individuals/groups/organizations are advised to be cautious while taking any decisions based on this bulletin.

Data and Methodology

INCOIS-GODAS

INCOIS-GODAS is an ocean analysis system based on the Modular Ocean Model (MOM4p0) with 0.5° uniform zonal and varying (0.25 ° at the equator) meridional resolution and 40 vertical z-coordinate levels. It assimilates in-situ temperature and salinity profiles using 3DVAR assimilation scheme. Additionally, the model SST is relaxed to OISST with a 5-day timescale and the surface salinity is relaxed to World Ocean Atlas at a monthly timescale. The model is forced with 6-hourly atmospheric fluxes from GFS v13 (provided by NCMRWF). The analysis is available from 1999 to date.

Bayesian Convolutional Neural Network (BCNN) model that provides probabilistic predictions for El Nino/La Nina conditions

The advent of deep learning-based approaches marks a transformative era in climate and weather prediction. Here, we introduce a deep learning-based Bayesian Convolutional Neural Network (BCNN) model that provides probabilistic predictions for El Nino/La Nina with a lead time of up to 24 months. The Bayesian layers within the CNN maintain the capability to predict a distribution of learned parameters. The inherent capacity for uncertainty modelling enhances the reliability of BNNs, making them particularly valuable in operational services. Validation of the all-season correlation skill of the Nino3.4 index from the BCNN model demonstrates significantly higher accuracy up to 16 months leads compared to current state-of-the-art dynamical forecast systems.

Data & Methods:

This work is inspired by the recent study of Ham et al., 2019, in which El Nino/La Nina prediction was carried out using a CNN network and ocean predictors with a lead time of 2 years in advance. A significant drawback of their system was the absence of model uncertainty quantification and confidence in prediction, which has been addressed here using BCNN.

BCNN Model Predictors and training

The prediction approach relies on the fact that El Nino/La Nina is connected to slow oceanic variations and their atmospheric coupling, indicating the potential for early forecast. Here, global, gridded monthly sea surface temperature (SST) data and upper 300 m integrated ocean potential temperature (T0-300) data (at

a resolution of $2.5^{\circ} \times 2.5^{\circ}$) spanning from 0° - 360° E and 55° S- 60° N for three consecutive months (n , $n-1$, $n-2$) are employed as plausible predictors of El Nino/La Nina, while the predictand or target is the Nino3.4 index, representing the area-averaged SST anomaly over 170° - 120° W and 5° S to 5° N, predicted upto 24 months in advance.

One challenge in applying deep learning to El Nino/La Nina prediction is the scarcity of sufficient training data due to the limited observation period. Since global oceanic temperature records have only been accessible since 1871, fewer than 150 monthly samples are typically available to date. To overcome this limitation, we augment the training dataset by incorporating historical runs (1850-2014 period) from the Coupled Model Intercomparison Project phases 5 (CMIP5) and 6 (CMIP6). CMIP models that exhibit good skill in reproducing historical ENSO characteristics are selected based on previous literature.

The initial training of the model incorporates 11 CMIP5 and 14 CMIP6 models, resulting in a substantial dataset of about 3200 samples. To mitigate systematic errors in the BCNN reflecting those of the CMIP samples, a learning transfer technique was employed, where the fine-tuning of the CMIP pre-trained model was conducted through another training approach utilising Simple Ocean Data Assimilation (SODA) reanalysis predictors spanning from 1871 to 1980. Details of data listed in table 1.

Separate BCNN models were set up for each season and each lead time. The BCNN predicted Nino 3.4 index was validated using NCEP-GODAS from 1991- 2020. The results show high predictability accuracy, with an all-season correlation skill exceeding 0.8 for the first six months, decreasing to 0.5 after only a 16-month lead (see Fig. 7.

Table 1. Details of data used for the BCNN model.

	Data	Period
Training dataset	CMIP5 historical run (11 models)	1850-2005
	CMIP6 historical run (14 models)	1850-2014
Training dataset (Transfer Learning)	Reanalysis (SODA)	1871-1980
Validation dataset	Reanalysis (GODAS)	1990-2020
Operational forecast dataset	INCOIS GODAS	2024 onwards

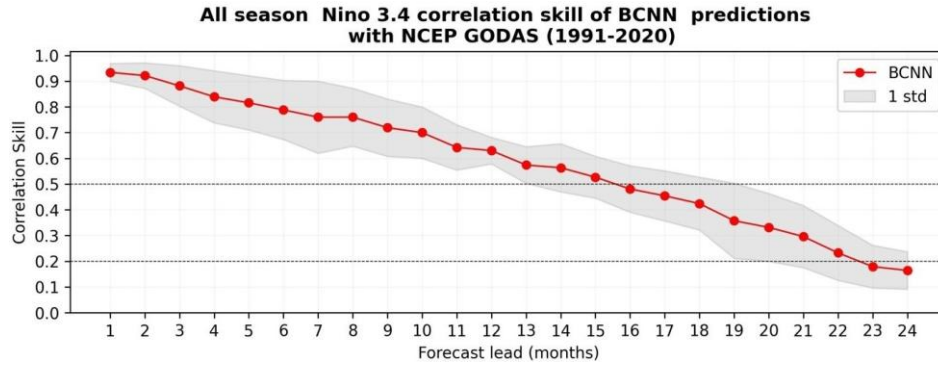


Fig 1. All-season correlation skill of BCNN-based El Nino/La Nina prediction compared with NCEP GODAS reanalysis for 1991-2020. The red line represents the median predicted El Nino/La Nina, with the 1 standard deviation of prediction shown in gray shades.